

VILLAGE ON THE GREEN CONDOMINIUMS

PLANNED UNIT DEVELOPMENT
A COMMON-INTEREST COMMUNITY

IN

POR. OF SEC. 17, T. 33 N., R. 70 E., M.D.B. & M.

CITY OF WEST WENDOVER

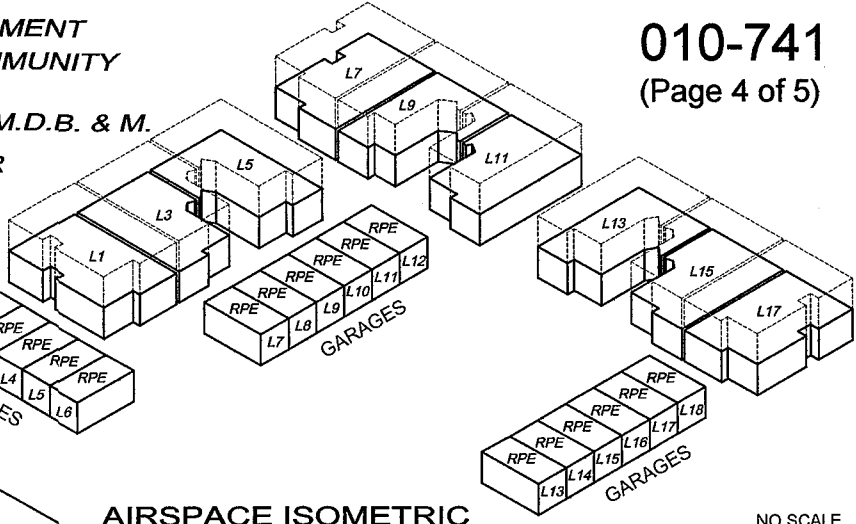
010-741
(Page 4 of 5)

See
W Wendover
Map 010-740
(Pg. 2 of 2)

TOANA VISTA
GOLF COURSE

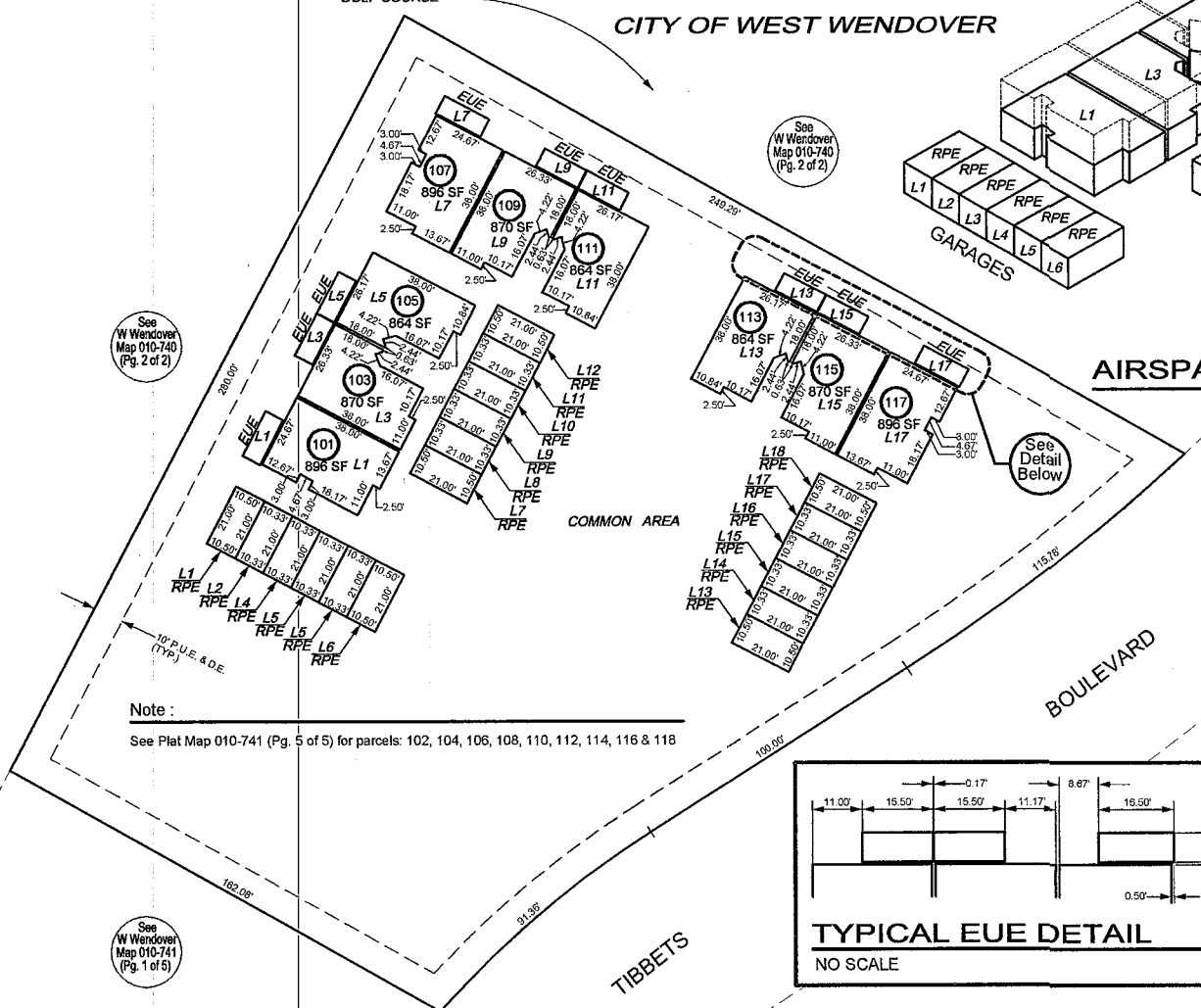
See
W Wendover
Map 010-740
(Pg. 2 of 2)

See
W Wendover
Map 010-740
(Pg. 2 of 2)



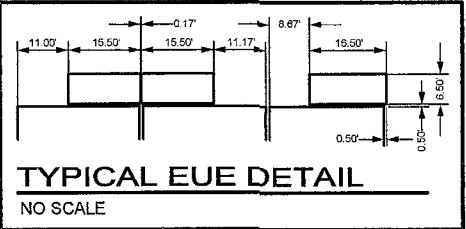
AIRSPACE ISOMETRIC

NO SCALE



Note :
See Plat Map 010-741 (Pg. 5 of 5) for parcels: 102, 104, 106, 108, 110, 112, 114, 116 & 118

See Detail Below



TYPICAL EUE DETAIL
NO SCALE

General Notes :

- Total square footage of each parcel (lot), includes the areas for the R.P.E. (garages,) E.U.E. (balconies,) in addition to the livings areas.
- All parcel are airspace condominium units.
- The boundary lines for each parcel are defined as :
 - The interior surfaces of its perimeter walls
 - Bearing walls
 - Floors
 - Ceiling
 - Windows and doors
 - The encompassed airspace
- Basis of bearings:
The north line of the NE quarter of Sec. 17, T. 33 N., R. 70 E., M.D.B. & M.
As determined from ties to found monuments taken as N. 89 deg. 04 sec. 50 min. E.

References :

- See recorded file # 216394 (6/25/86)
- See recorded file # 478792 (1/15/02)
- This area previously shown on Plat Map 010-741 (Page 1 of 5)

Abbreviations :

- E.U.E. Exclusive Use Easement (for referenced lot number)
- D.E. Drainage Easement
- R.P.E. Restricted Parking Easement (for referenced lot number)
- L Lot

FIRST FLOOR UNITS

SCALE : 1" = 40'

ELKO COUNTY, NEVADA
FOR ASSESSMENT USE ONLY

This map does NOT represent a survey. It is compiled from official records, including surveys and deeds. Recorded documents should be used for detailed legal information. Unless approved by Elko County Assessor, other uses are forbidden.

Revised 03/2003 mac