

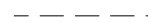















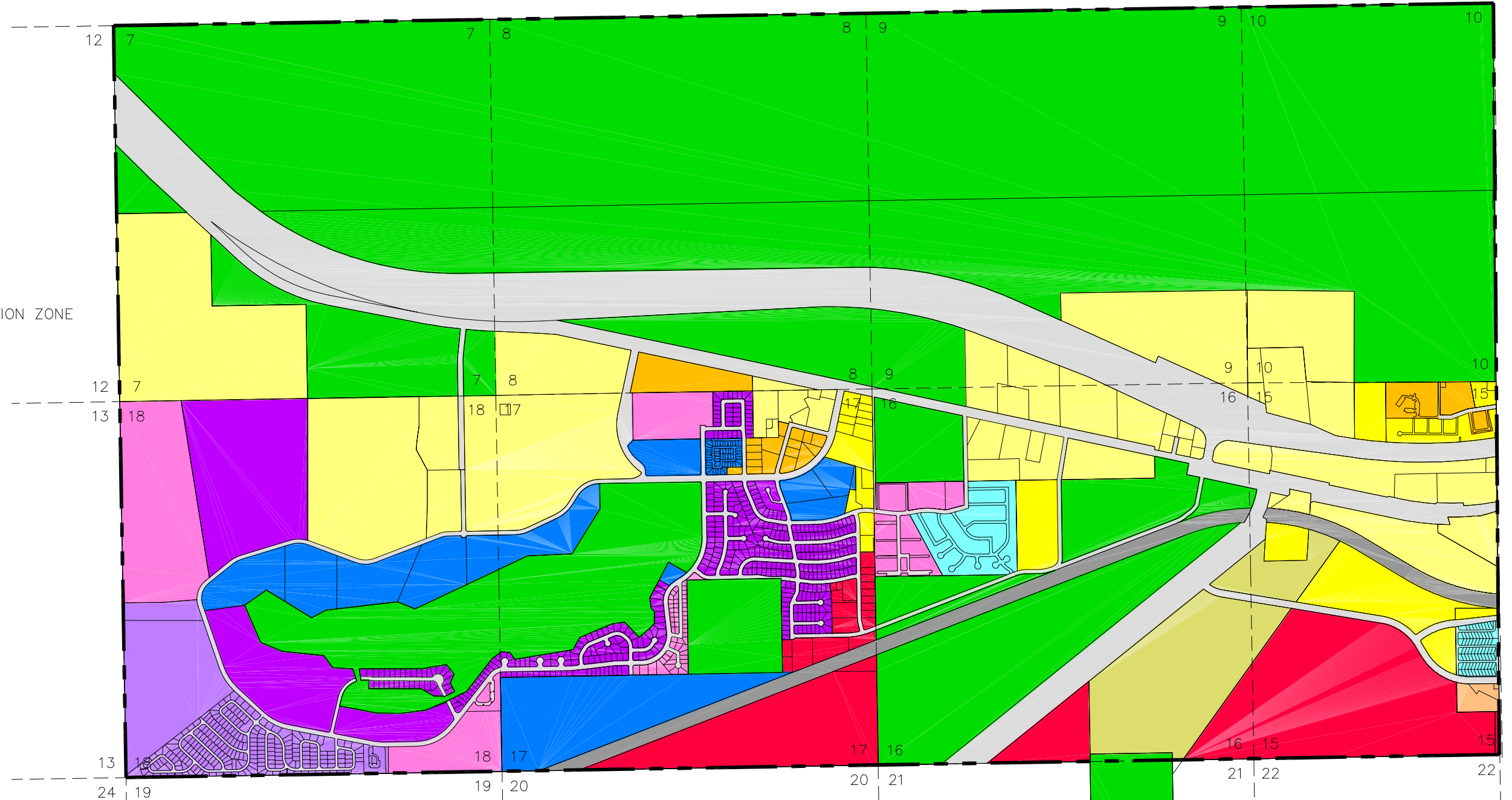


# CITY OF WEST WENDOVER



## LEGEND

-  CITY BOUNDARY
-  SECTION LINES
-  PROPERTY LINES
-  AIR FORCE EXCEPTION ZONE
-  C-1
-  C-2
-  C-3
-  M
-  P
-  R-1
-  R-2
-  R-C
-  RMF
-  RMH-1
-  RMH-3
-  R.O.W.
-  RAILROAD



## APPROVALS

<b>JOSEPHINE E. THAUT</b> MAYOR	<u>FEBRUARY 18, 2003</u> DATE
<b>CRAIG NEELEY</b> ENGINEER	<u>FEBRUARY 18, 2003</u> DATE
<b>CHRIS MELVILLE</b> CITY MANAGER	<u>FEBRUARY 18, 2003</u> DATE
<b>ANNA BARTLOME</b> CITY CLERK	<u>FEBRUARY 18, 2003</u> DATE

# ZONING MAP